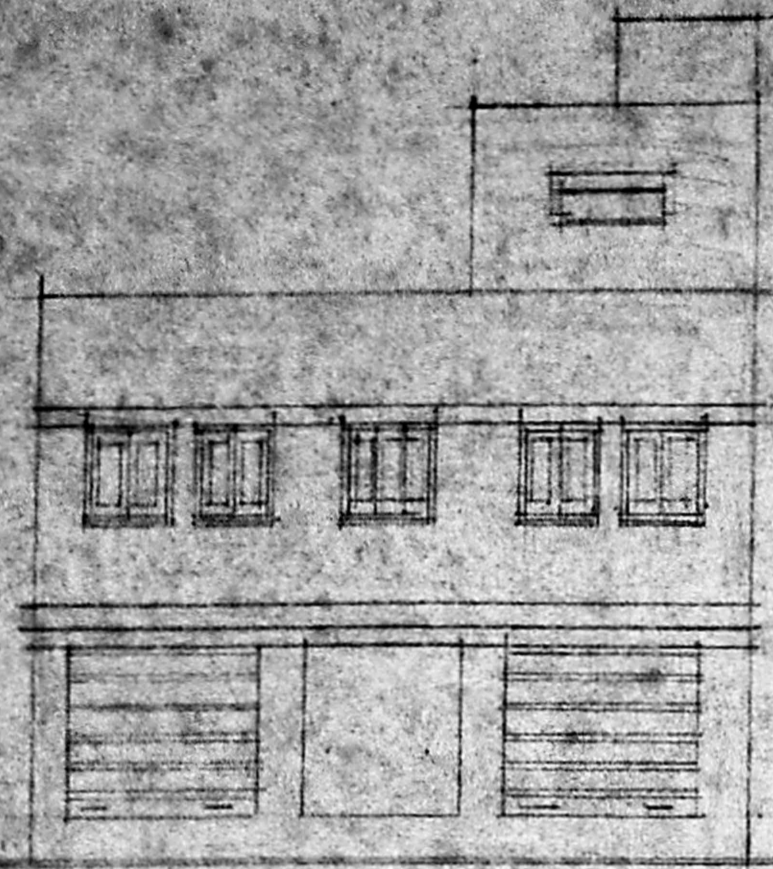
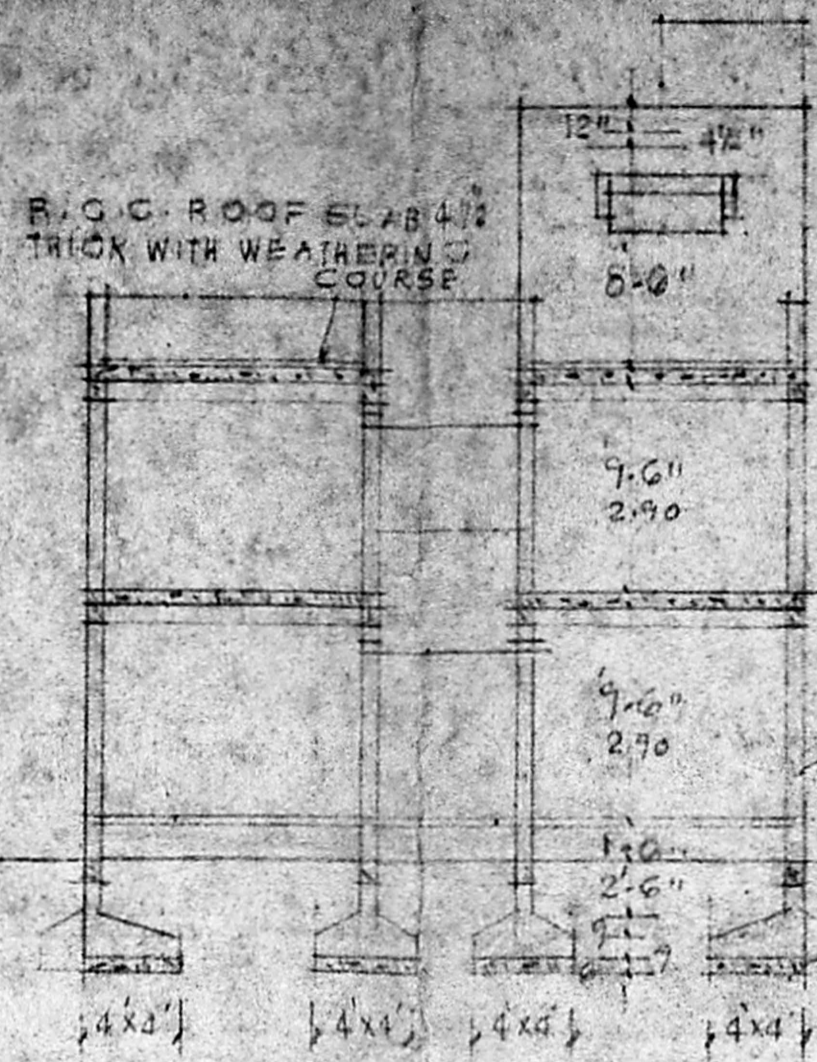


PLAN OF PROPOSED DEMOLITION AND RECONSTRUCTION AT DOOR NO 90, PERAMBUR BARACKS ROAD, DN 64, OLD. NEW DN. 102 R.S. No 854, MADRAS. SCALE 1/100



FRONT ELEVATION



SECTION ON AB

0.14 x 1.7' 6" x 6" x 4" 0 SCIENTIFICALLY COVERED

BRICK WORK IN C.M.S PLASTERING WITH C.M.S 1/2" THICK

Planning Permit No. A/1862/92
APPROVED
 SUBJECT TO THE CONDITIONS IN THIS OFFICE BYER.
 No. A/113655/92
 FOR MEMBERS OF THE MADRAS METROPOLITAN DEVELOPMENT AUTHORITY MADRAS 600 008

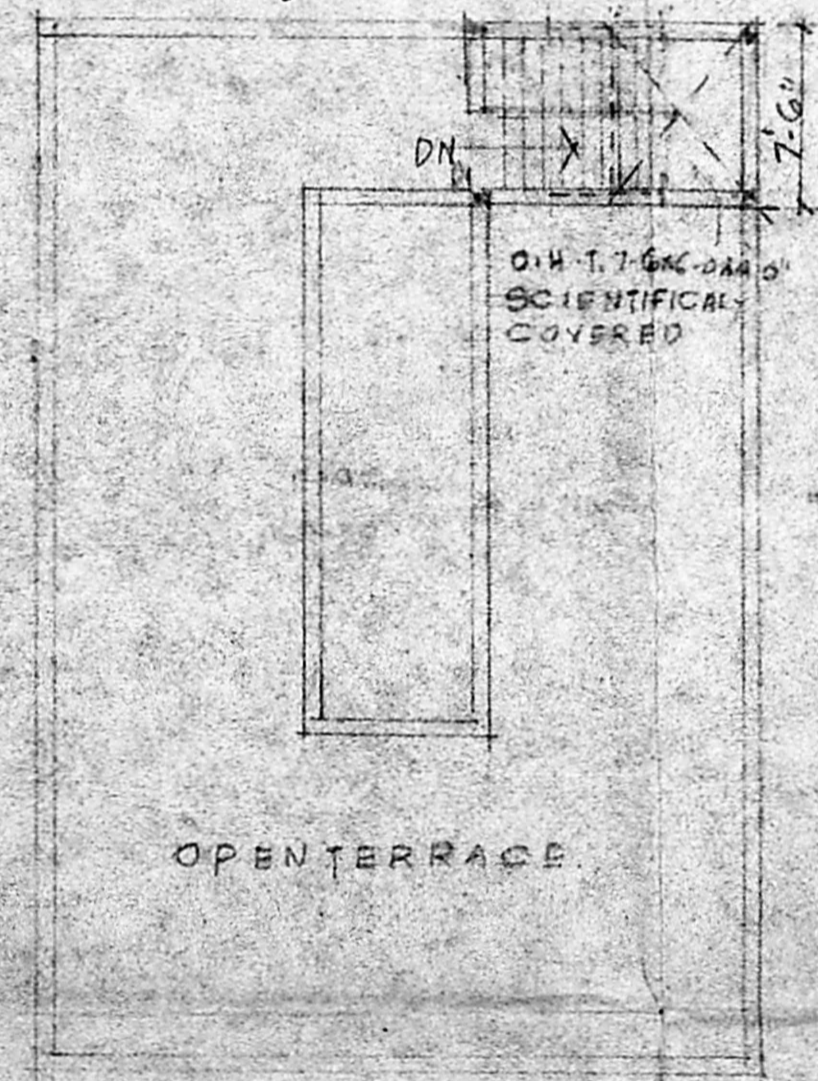
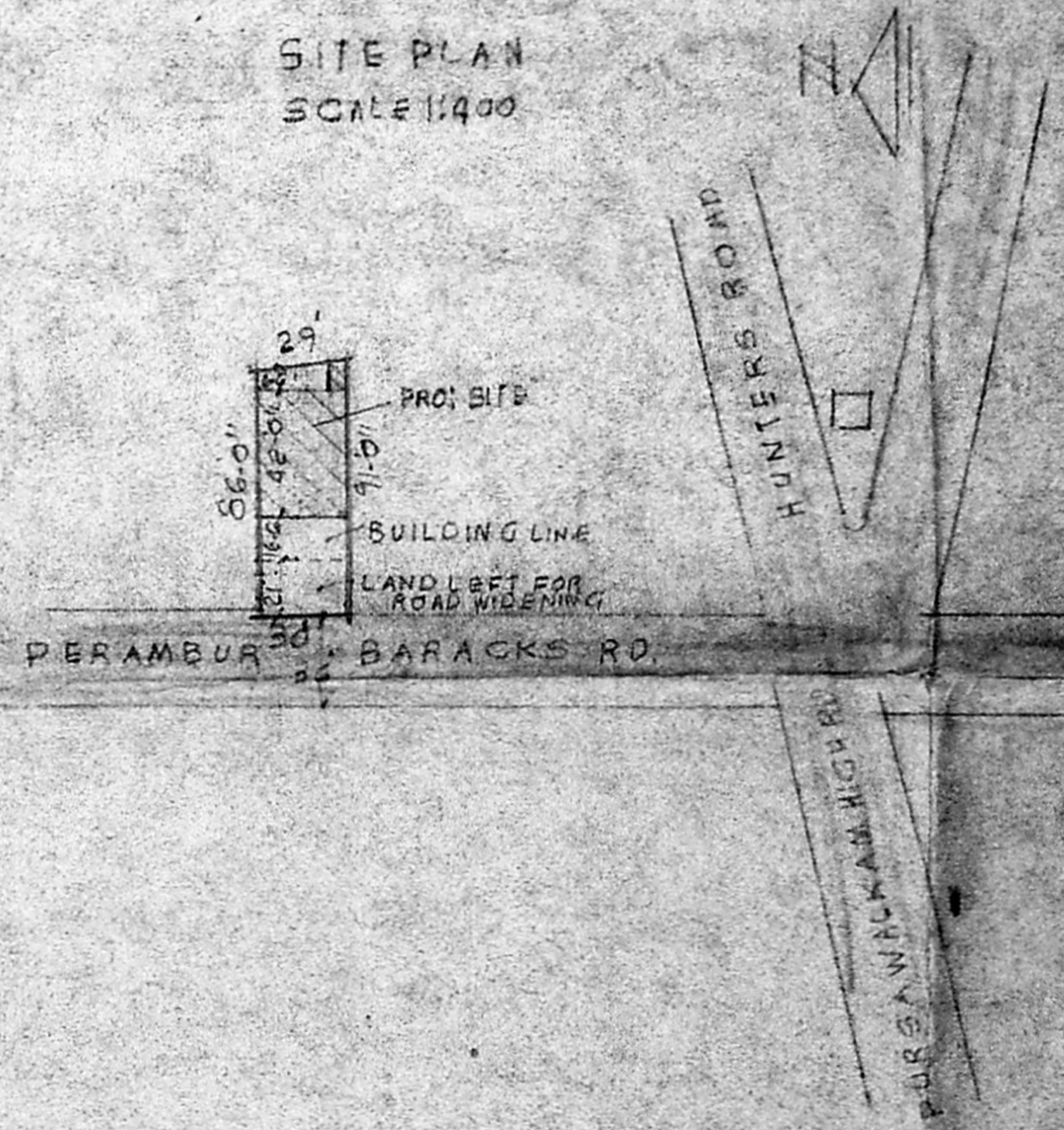
JOINERY

R. ROLLING SHUTTER	2.44x2.13
DR DO	0.91x2.13
DE DO	0.76x1.98
W WINDOW	1.22x1.37
WI DO	1.52x1.37
V VENTILATOR	1.22x0.60
G.G. COLLAPSABLE GATE	1.83x2.13

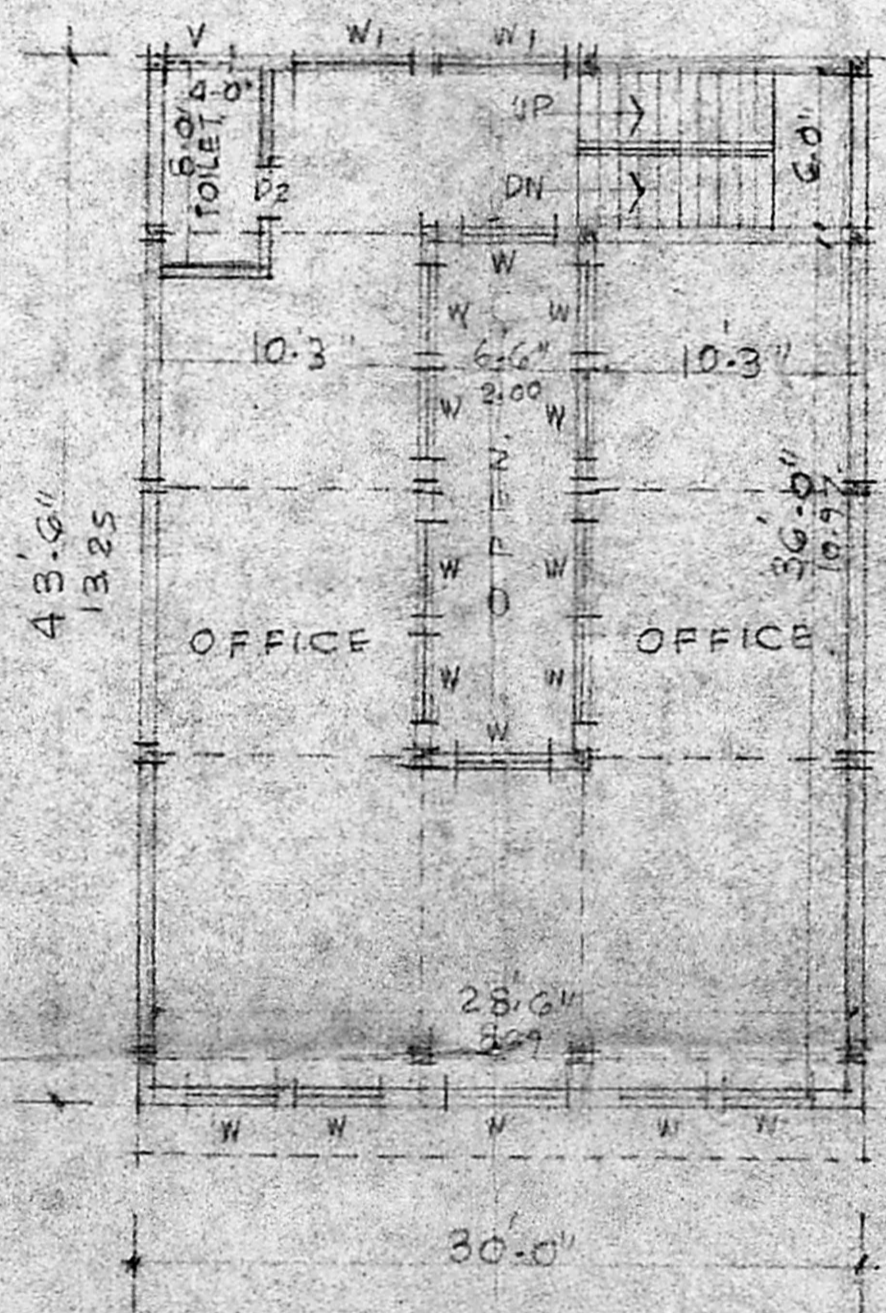
PROPOSAL SITE BOUNDARY ROAD

PLOT AREA 1718 SFT. 178 M2
 GROUND FLOOR AREA 1176 SFT. 109 M2
 FIRST FLOOR AREA 1169 SFT. 108 M2
 TOTAL AREA 2345 SFT. 217 M2

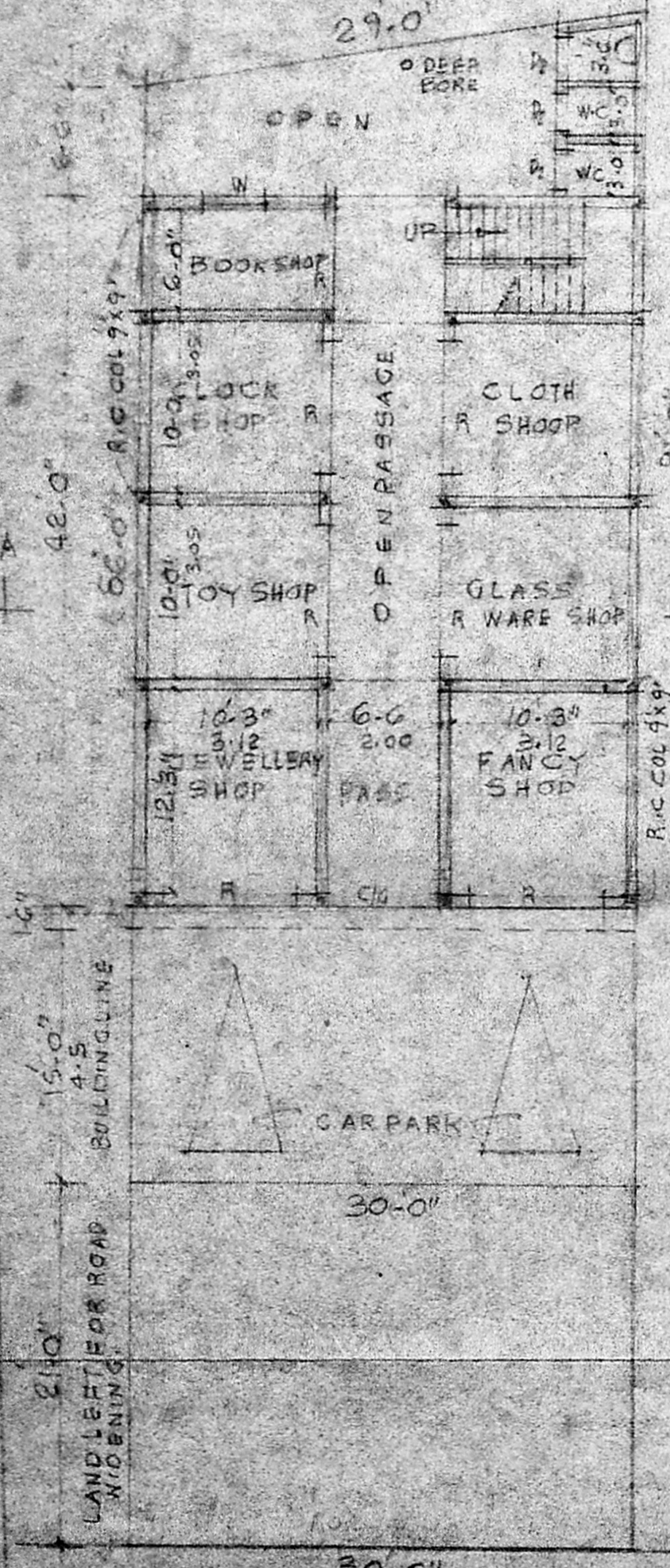
SITE PLAN SCALE 1/400



TERRACE PLAN



FIRST FLOOR PLAN



PERAMBUR BARACKS RD
 GROUND FLOOR PLAN (CUR SITE PLAN)

B. P. K. Vasudevan
 Owner

OWNER

Phone: 420700
ER. V. SRINIVASALU, L.C.E.
 Asst. Executive Engineer (Retd)
 Consulting Civil Engineer
 REGD. No. 270
 CLASS I LICENSED SURVEYOR
 CORPORATION OF MADRAS
 No. 60, Valluvar Road
 ARUMBAKKAM MADRAS-100

LICENSED SURVEYOR